

Owen Sound Police Services Board

PUBLIC SESSION MINUTES

September 22, 2021

Members Attending: J. Thomson (Chair), I. Boddy, G. Pierce, J. Sampson, J. Tamming

Guests Attending: Dave Preston

Via Zoom: D. Sprague - Police Advisor, Ministry of Solicitor
General

Management Attending: Chief C. Ambrose, Inspector D. Bishop, Inspector J. Fluney

Minutes: K. Wardell

1. Call to Order

The chair called the meeting to order at 10:08 a.m.

“Prior to today’s meeting the Board met in closed session to review and discuss matters that in their opinion fell under Section 35 (4) of the Police Services Act, R.S.O 1990 c. P.15 and as per the Owen Sound Police Services Board BY-LAW NO. 2019-01 Section 19.1 Closed Items.”

Chair Thomson reported that a presentation was received from the newly appointed Inspector General, Devon Clunis, Ontario’s first Inspector General of Policing, and Deputy Inspector General Ken Weatherill, and Dr Michelle Lloyd Executive Data Officer. They presented on their new roles with respect to policing in Ontario, and the partnership they wish to develop with police services across the province.

2. Approval of the Agenda

Moved by G. Pierce, seconded by I. Boddy

*“That the agenda dated September 22, 2021 be approved” **CARRIED***

3. Declaration of Conflict of Interest arising out of the Minutes and Matters Listed on the Agenda. HEARING NONE

4. Presentations, Deputations, and Public question period.

a) Dave Preston – Update on Policy Review Project

5. Confirmation of the Minutes of the Public Session held June 23, 2021.

Moved by J. Tamming, seconded by I. Boddy

“That the minutes dated June 23, 2021 be approved.” CARRIED

6. Business arising out of the Public Session Minutes of the June 23, 2021. HEARING NONE

7. Correspondence received.

a) Owen Sound Police Service Relations in the community

b) OAPSB

A notice was received that the OAPSB is holding their Annual Labour Conference on November 18, 2021 via Zoom. If members would like to take part in the meeting by Zoom please contact Kayla Wardell, the boards Executive Assistant, to make arrangements for registration.

8. Chairman’s Report

Chair Thomson reported that on September 14, Zone 5 of the OACP held their quarterly meeting via Zoom. Chair Thomson, Chief Ambrose, G. Pierce and J. Tamming were in attendance for this Zoom meeting.

During the OACP meeting Jeff McGuire, Executive Direction of the OACP gave an update on the Community and Safety Policing Act (CSPA) and the work that is being done to build regulations to support the new act. He also spoke of work they are doing to develop a consistent vaccination policy among the Ontario Police Associations.

Duane Sprague, OSPS representative from the Ministry also gave a brief presentation and expects the new CSPA to come into effect April 1, 2022. With respect to training, this is also in the development stages and more information should be forthcoming.

Lisa MacDonald, our OAPSB Zone director gave an update on proceeding at the association.

9. Reports from Inspector D. Bishop

- Inspector Bishop presented the following reports:

- a) Criminal Investigations Branch
- b) Drug Enforcement and Intelligence

Inspector D. Bishop noted that the Core Unit has been reinstated and that Constable Chevonne Matheson started in her new role in July.

- c) Auxiliary Unit Report

August 7 Auxiliary members facilitated a bike safety workshop with Jason Cranny, and summer students. Planned partnership with our service and the Sydenham Junior Optimist Club hosted at Keystone. It was the first partnership working with the optimist club and it went well, hoping for more in the future.

10. Reports from Inspector J. Fluney

- Inspector Fluney presented the following reports:

- a) Collision Statistics
- b) Community Services Office
- c) Lost Hours and Training
- d) Front Line Patrol

11. Reports from Director of Civilian Services K. Fluney

- Inspector Bishop presented the following reports on behalf of Director Fluney;

- a) Board By-laws - 2020 and 2021
- b) Court - 2020 and 2021

Member Tamming inquired as to why we are hiring more special constables, when the courts have been basically closed for 18 months and current special constables are being reassigned.

Inspector Bishop noted that all of the special constables at the courthouse are part time, and the vast majority of them have second jobs making their availability limited, and others have left. The courts remain open and staffed for security at a lower level due to attendance and we need to maintain our contingent of part timers to staff the required hours.

c) Records - 2020 and 2021

12. Report from Director of Corporate Services S. Bell-Matheson

- Inspector Bishop presented the following reports on behalf of Director Bell-Matheson:

13. Report from Director of Information Technology Services C. Hill

- Chief Ambrose presented the following reports on behalf of Director Hill:

Chief Ambrose noted that there is a good possibility of our dispatch area of hosting other services through our NG 911 system. This has the potential to add to our revenue stream from dispatch.

14. Financial Reports from the Chief of Police

a) Financials

Chief Ambrose provided a verbal update on the August 31, 2021 financials. Our new Financial Coordinator had just been hired and there was a steep learning curve to bring her up to date on all the facets of the monthly financial statements. Also, the invoicing for dispatch contracts were not up to date as they could be due to the transition. As a result, revenue numbers are down and any numbers provided would be subject to change. Chief Ambrose has discussed this issue with Kate Allen Director of Corporate Services at the city and she is not concerned with expenses as they appear to be in line and with invoicing now sent out, revenue should increase to budgeted levels.

15. Operating Reports from the Chief of Police

a) Chief's Activity Report

16. Other Items and New Business

a) Crime Severity Numbers

b) Opioid Situation Report

c) Summer Student Team 2021

d) Towing Contract

Moved by J. Tamming and second by G. Pierce

“That the towing contract between the Owen Sound Police Services and Stewart’s Towing from day of award to August 31, 2022 be approved.” **CARRIED**

17. Termination of the Public Meeting

As the board had dealt with all of the items on the agenda, and there being no additional business to conduct, the chair declared the open session to be terminated at 11:40 a.m.

Next meeting Wednesday, October 20, 2021

Owen Sound Police Service (OSPS)

For many of the newcomers, especially refugees, policing is a “make or break” factor in their ability to feel welcomed and safe in a new country. Police corruption is a sad reality, in many developing countries. Many of the people interviewed described situations over and over about the absolute necessity to pay bribes in order to function in their countries of birth. Furthermore, torture or even murder, by the police, is not uncommon, according to many people we interviewed. The unfortunate consequence, of that, for many newcomers is fear of the police. For example, one refugee described a situation where she needed to go to the police station to get a police check for a job in a retirement home. She was so afraid that she went to the front door of the Owen Sound Police Station four times before she got the courage to go in.

Clearly, we haven’t interviewed every single newcomer who ended up in Owen Sound or Grey/Bruce but for the ones we did interview, praise for the police, was a common theme. Given the initial fear of the police by many newcomers, an intentional strategy was developed by Owen Sound Police Department in collaboration with one of the sponsors. What unfolded is an example of proactive, community policing that could be a model in communities who are finding themselves “home” for people from the developing world. This is what happened, as told by the sponsor:

Binyam (pseudonym) arrived in Owen Sound almost two years ago and he and his wife saved every penny so they could afford a down payment on their own house. Their sponsors told them about government programs to make it a little easier, such as first-time buyer incentives and reduced work history requirements for refugees. They were excited to buy their first home – a starter home- that turned out to be in an area of Owen Sound that experienced a high rate of crime. This became a frightening experience. They became aware of drug dealing and prostitution in the alley behind their house. Sometimes they could hear obscenities and fights on their block. Binyam was very worried about his wife and children especially when he was away at work. He told them not to venture outside, even during the day. When they told their sponsor – now past sponsorship stage but still a close friend- the obvious advice was to call the police.

Calling the police was not something Binyam would even remotely consider. Would the police send him and his family back to their country of origin? Would they demand bribes? Would their neighbours find out and see them as trouble makers? Would there be retaliation? Given their life experiences these are reasonable questions.

The sponsor contacted Chief Ambrose and Inspector Fluney and they discussed the need for an intentional and compassionate strategy. This happened right after the Black Lives Matter March in Owen Sound and the senior officers were determined to show the minority community, they were safe here and that the police were allies. A connection was made with Constable Jason Cranny, the Community Services Officer, and he recommended a gradual relationship building intervention. Step one was dinner at the sponsor’s home with Binyam, his family and Constable Cranny – in street clothes. He brought gifts for the children and played with them. Step two was a visit to their home with his

summer students. Simultaneously, an increased police presence was established on the block, and especially in the alley. The family began to feel safe. Soon, Constable Cranny became a friend and visits regularly.

In another instance, Constable Cranny was asked to help a teenage boy who experienced severe trauma before arriving in Canada. Once again, a friendship was established. This young man was encouraged to join the Junior Optimist Club, where he made new friends and helped with various community projects. Eventually, he was hired by the Police Service to work as a summer student. This young man now has a career goal of becoming a Police Officer.

Word spreads quickly among the newcomer community and these experiences are shared creating a wider circle of trust and engagement.



Report to the Board: Collision Statistics

From: Inspector J. Fluney

Date: September 9, 2021

June 2021 – Collision Statistics

	June 2021	May 2021	June 2020
Total Collisions:	37	34	34
Collisions - East side Owen Sound	23	16	11
Collisions - West side Owen Sound	7	6	9
Collisions - parking lots	7	12	15
Fail to Remain Collisions	5	8	11
Collisions referred to CRC	15	13	17
Collisions investigated by OSPS	22	21	18

July 2021 – Collision Statistics

	July 2021	June 2021	July 2020
Total Collisions:	31	37	35
Collisions - East side Owen Sound	15	23	12
Collisions - West side Owen Sound	8	7	12
Collisions - parking lots	8	7	11
Fail to Remain Collisions	6	5	5
Collisions referred to CRC	19	15	17
Collisions investigated by OSPS	12	22	18

August 2021 – Collision Statistics

	August 2021	July 2021	August 2020
Total Collisions:	31	31	31
Collisions - East side Owen Sound	12	15	13
Collisions - West side Owen Sound	5	8	11
Collisions - parking lots	14	8	7
Fail to Remain Collisions	9	6	4
Collisions referred to CRC	12	19	12
Collisions investigated by OSPS	19	12	19



Report to the Board: Community Services Office

From: Inspector J. Fluney

Date: September 8, 2021

This summer the Community Services Officer engaged in the following highlights:

- Continued with traditional corporate and social media for OSPS
 - Highlights- Positive Ticket Program reinstated, Community Engagement, YIPI Students, Pride Month, Indigenous History Month, Traffic Enforcement Information, current COVID scams, Community Vigil for Muslim family, Unveiling of Pride Crosswalk, Property Safety Awareness, introduction of members to OSPS, Bike Workshops, promotion of Medic Alert for missing persons, RIDE program, importance of foot patrol, YIPI Students, Traffic Enforcement.
- Earned Media
 - Sun Times- Highlighted Pride Month and unveiling of Pride Crosswalk
 - CBC Radio- OSPS's support and partnership with local Muslim Association.
 - CTV News- Accident on 10th Street on Sunset Strip. Joint effort with OPP.
- YIPI Students hired and summer program commenced for 8 weeks.
- Positive Ticket Program- working with youth who are most at risk, local youth sports teams and areas where youth frequent. Circle K, Freshii and McDonald's Restaurant all donated positive tickets to hand out to youth in community for positive actions.
- Partnering with Jr. Youth Optimist Club, M'Wikwedong, Keystone to run a Bike Safety Day for families and youth. Bike Safety Day held on Saturday, July 31, 2021 at Keystone
- Partnered with M'Wikwedong, to run a Bike Safety Day for families and youth at M'Wikwedong on Aug 24th.
- Continued partnership with New Comer Family program and agreeing to help celebrate New Comer Week in Grey Bruce which will take place Sept 13th-18th. Working on additional information sessions for New Comer seniors that focus on Elder Abuse.

- COPS Program ran throughout August and a new recruitment plan is in the works for fall 2021
- Continued partnership with Muslim Association, M'Wikedong Native and Cultural Centre and New Comer Family program. Working on regular information sessions, meetings moving forward.
- Commenced dialogue with local Pride group in Owen Sound. Working toward healthy an ongoing partnership.
- Took part in the following;
 - Creation of training for local School Board Administrators and Police Officers/Civilians on Human Trafficking. This is in partnership with OPP, Victim Services and Women's House of Grey Bruce.
 - Teleconference with Parachute Canada- safe driving fall campaign.
 - Housing Homelessness Committee
 - Alzheimer Society- working with Police to help safely find people with Dementia and Alzheimers.
 - Partnered with Durham Police for presentations on financial literacy and 2SGLBTQI
 - Encampment walk with Y Housing
- Community Presentations;
 - Completed work on Frauds and Scams webinar and presented to New Comers to Owen Sound and area.
 - Worked with Community Living and the REACH program- information as it related to police matters/enforcement and safety.
 - Bike Safety- Alpha Street & Keystone
 - Attended and spoke at Friday prayers-Muslim Association with ongoing dialogue following prayer.
 - Bike Safety- M'Wikwedong and Y Day Camp
 - Attended and spoke at Friday prayers-Muslim Association with ongoing dialogue following prayer.
 - Presentation to Stroke victims on being vigilant against common fraud.
- Special Events supported;
 - 7 Birthday celebrations- For children and participants of REACH
 - Pride Month
 - National Indigenous History Month
 - Alpha Street Community Garden Celebration
 - Family Day at M'Wikwedong
 - Project LifeSaver



Chief Ambrose with Maddy and Amanda



Opening of the Pride Crosswalk



Y Day Camp Safety Day



CSO with YIPI students



Report to the Board: Lost Hours and Training

From: Inspector Jeff Fluney

Date: September 9, 2021

Month/Year	SICK/STD			WSIB		
	Number of Fulltime Members	Total Number of Shifts (complete and partial)	Total Number of Hours	Number of Members	Total Number of Shifts (complete and partial)	Total Number of Hours
June 2021	6	20	232	1	22	78
June 2020	8	41	230	1	22	176
July 2021	10	15	164	1	22	64
July 2020	3	16	186	1	23	184
August 2021	5	6	54	1	22	176
August 2020	8	31	364	1	21	168

One member remains on WSIB. Three members are on LTD.

Training:

- In house training continued for communicators, cell monitors and data clerks
- One recruit continued their basic training at OPC
- One member attended the Coach Officer course at OPC
- One member continued the IACP Leadership course virtually



Report to the Board: Front Line Patrol Report June-August 2021

From: Inspector J. Fluney

Date: September 13, 2021

Platoon #1 – 4	2021	2020	Part time Officers	2021	2020
Highway Traffic Act:	246	352	Highway Traffic Act:	174	286
Compliance Reports:	11	15	Compliance Reports:		3
Recorded Cautions:	75	126	Recorded Cautions:	85	166
Liquor Licence Act:	19	54	Liquor Licence Act:	1	
Criminal Code/ CDSA:	358	408	Other POA/By-Law:	4	6
Other POA/By-Law:	52	28	Foot Patrol:	78	113
Foot Patrol:	310	318			

R.I.D.E.

There was a total of 36 on-duty R.I.D.E. checks over the summer months and one provincially funded RIDE program with other area services.

The combined statistics for RIDE were:

- 77 officers
- 38 hours
- 1208 vehicle drivers checked

Ten impaired driving charges were laid.



Report to the Board: Information Technology

From: Director of Information Technology Services – C. Hill

Date: September 14 2021

August 2021

- Combined three weeks annual leave by two members
- Alternate dispatch site work (equipment and services)
- Dispatch map development and testing
- Onboarding for two new officers/recruits
- Deployment of new radio system for WGPS/HPS and dispatch (OSPS project)
- Deployment of new endpoint protection systems
- Migration to enhanced mail filtering system for security
- Development of Perth County Fire Dispatch requirements (services, equipment, CAD programming, policies and procedures)

Table
Crime Severity Index values for 325 police services^{1,2} p

Respondent Code	Police Service
00000	Canada
46774	Thompson, Man., RCMP, Municipal
47721	North Battleford, Sask., RCMP, Municipal
48890	Wetaskiwin, Alta., RCMP, Municipal
61774	Yellowknife, N.W.T., RCMP, Rural
59927	Williams Lake, B.C., RCMP, Municipal
59837	Quesnel, B.C., RCMP, Municipal
47055	Prince Albert, Sask., Municipal
46801	Portage la Prairie, Man., RCMP, Municipal
48884	Rocky Mountain House, Alta., RCMP, Rural
59710	Prince George, B.C., RCMP, Municipal
48007	Lloydminster, Alta., RCMP, Municipal
59930	Langley City, B.C., RCMP, Municipal
59854	Prince Rupert, B.C., RCMP, Municipal
59737	Penticton, B.C., RCMP, Municipal
60709	Whitehorse, Y.T., RCMP, Rural
48797	Cold Lake, Alta., RCMP, Municipal
59025	Victoria, B.C., Municipal
48882	Red Deer, Alta., RCMP, Municipal
48846	Grande Prairie, Alta., RCMP, Municipal
48054	Lethbridge, Alta., Municipal
48789	Whitecourt, Alta., RCMP, Municipal
59822	Dawson Creek, B.C., RCMP, Municipal
35289	Timmins, Ont., Municipal
59780	Vernon, B.C., RCMP, Municipal
59861	Terrace, B.C., RCMP, Municipal
59838	Fort St John, B.C., RCMP, Municipal
59908	Port Alberni, B.C., RCMP, Municipal
59724	Chilliwack, B.C., RCMP, Municipal
59765	Kelowna, B.C., RCMP, Municipal
47931	Yorkton, Sask., RCMP, Municipal
35150	Kenora, Ont., OPP, Municipal
59895	Courtenay, B.C., RCMP, Municipal
12009	Colchester County, N.S., RCMP, Rural
46804	Selkirk, Man., RCMP, Municipal
59891	Campbell River, B.C., RCMP, Municipal
59763	Kamloops, B.C., RCMP, Municipal
46064	Winnipeg, Man., Municipal
35262	Sault Ste. Marie, Ont., Municipal
47066	Saskatoon, Sask., Municipal
48033	Edmonton, Alta., Municipal
13709	Codiac Regional, N.B., RCMP, Municipal
11007	Summerside, P.E.I., Municipal
46005	Brandon, Man., Municipal
48775	Stony Plain, Alta., RCMP, Rural
59904	Nanaimo, B.C., RCMP, Municipal
48930	Hinton, Alta., RCMP, Municipal
47063	Regina, Sask., Municipal
48756	Wood Buffalo, Alta., RCMP, Municipal
24561	La Tuque, Que., SQ
48904	Sylvan Lake, Alta., RCMP, Municipal
47083	Weyburn, Sask., Municipal
59711	Richmond, B.C., RCMP, Municipal
47017	Estevan, Sask., Municipal
35212	Owen Sound, Ont., Municipal
35197	North Bay, Ont., Municipal

35331 Windsor, Ont., Municipal
 35046 Brockville, Ont., Municipal
 59023 Vancouver, B.C., Municipal
 47045 Moose Jaw, Sask., Municipal
 35076 Cornwall, Ont., Municipal
 59873 Powell River, B.C., RCMP, Municipal
 59906 North Cowichan, B.C., RCMP, Municipal
 35217 Upper Ottawa Valley (Pembroke), Ont., OPP, Municipal
 59817 Parksville, B.C., RCMP, Municipal
 59734 Mission, B.C., RCMP, Municipal
 35299 Thunder Bay, Ont., Municipal
 35465 Orillia, Ont., OPP, Municipal
 47906 Swift Current, Sask., RCMP, Municipal
 13007 Fredericton, N.B., Municipal
 59704 Surrey, B.C., RCMP, Municipal
 59863 Sechelt, B.C., RCMP, Municipal
 48844 Fort Vermilion, Alta., RCMP, Rural
 13015 Miramichi, N.B., Municipal
 48798 Leduc, Alta., RCMP, Municipal
 48015 Camrose, Alta., Municipal
 48796 Stony Plain, Alta., RCMP, Municipal
 59727 Maple Ridge, B.C., RCMP, Municipal
 13001 Bathurst, N.B., Municipal
 59880 White Rock, B.C., RCMP, Municipal
 12052 Truro, N.S., Municipal
 35042 Brantford, Ont., Municipal
 59792 Cranbrook, B.C., RCMP, Municipal
 35290 Greater Sudbury, Ont., Municipal
 24549 Vallée-de-l'Or Region, Que., SQ
 48713 Cochrane, Alta., RCMP, Rural
 59870 Squamish, B.C., RCMP, Municipal
 48847 Grande Prairie, Alta., RCMP, Rural
 35049 Hawkesbury, Ont., OPP, Municipal
 59879 University, B.C., RCMP, Rural
 46816 Steinbach, Man., RCMP, Municipal
 13048 Tracadie Sheila, N.B., RCMP, Rural
 59011 Nelson, B.C., Municipal
 59012 New Westminster, B.C., Municipal
 35162 London, Ont., Municipal
 35151 Kingston, Ont., Municipal
 59706 North Vancouver City, B.C., RCMP, Municipal
 48795 Spruce Grove, Alta., RCMP, Municipal
 59731 Langley Township, B.C., RCMP, Municipal
 35219 Temiskaming (Temiskaming Shores), Ont., OPP, Municipal
 48800 Fort Saskatchewan, Alta., RCMP, Municipal
 48014 Calgary, Alta., Municipal
 35009 Chatham-Kent, Ont., Municipal
 35177 Southern Georgian Bay (Midland), Ont., OPP, Municipal
 48062 Medicine Hat, Alta., Municipal
 24547 Abitibi Region, Que., SQ
 48708 Brooks, Alta., RCMP, Municipal
 35261 Sarnia, Ont., Municipal
 35143 East Algoma (Elliot Lake), Ont., OPP, Municipal
 59703 Burnaby, B.C., RCMP, Municipal
 35013 Woodstock, Ont., Municipal
 59776 Salmon Arm, B.C., RCMP, Municipal
 48790 Morinville, Alta., RCMP, Rural
 35291 Waterloo Region (Kitchener), Ont., Municipal
 24576 Argenteuil Region, Que., SQ
 35284 Sudbury (West Nipissing), Ont., OPP, Municipal
 35156 Essex County (Leamington), Ont., OPP, Municipal
 59027 West Kelowna, B.C., RCMP, Municipal
 35222 Peterborough, Ont., Municipal
 12720 Kings County, N.S., RCMP, Rural

35027 Belleville, Ont., Municipal
 59009 Abbotsford, B.C., Municipal
 35240 Saugeen Shores, Ont., Municipal
 35157 Kawartha Lakes, Ont., Municipal
 48767 Strathcona County, Alta., RCMP, Rural
 10043 Grand Falls-Windsor, N.L., RCMP, Rural
 35097 Lennox and Addington County (Greater Napanee), Ont., OPP, Municipal
 10042 Gander, N.L., RCMP, Rural
 24594 Sept-Rivières Region, Que., SQ
 11002 Charlottetown, P.E.I., Municipal
 48729 Canmore, Alta., RCMP, Municipal
 48019 Blackfalds, Alta., RCMP, Municipal
 12745 West Hants, N.S., RCMP, Rural
 48903 Strathmore, Alta., RCMP, Municipal
 35145 South Bruce (Brockton), Ont., OPP, Municipal
 24175 Montréal, Que., Municipal
 35258 St. Thomas, Ont., Municipal
 13062 Caledonia Region, N.B., RCMP, Rural
 59708 Port Coquitlam, B.C., RCMP, Municipal
 24601 Domaine-du-Roy Region, Que., SQ
 35125 Hamilton, Ont., Municipal
 24578 Laurentides Region, Que., SQ
 46805 Selkirk, Man., RCMP, Rural
 10500 St. John's, N.L., RNC, Municipal
 35481 Exeter (South Huron), Ont., OPP, Municipal
 12723 Queens County, N.S., RCMP, Rural
 35123 Guelph, Ont., Municipal
 24283 Mont-Tremblant, Que., Municipal
 12099 Halifax Metropolitan Area, N.S.
 59741 Summerland, B.C., RCMP, Municipal
 59784 Whistler, B.C., RCMP, Municipal
 48768 Strathcona, Alta., RCMP, Municipal
 24453 Pays-d'en-Haut Region, Que., SQ
 48052 Lacombe, Alta., Municipal
 59844 Langford, B.C., RCMP, Municipal
 59818 Pitt Meadows, B.C., RCMP, Municipal
 59899 Saltspring Island, B.C., RCMP, Rural
 24275 St. Jérôme, Que., Municipal
 13027 Saint John, N.B., Municipal
 59748 Lake Country, B.C., RCMP, Municipal
 24544 Antoine-Labelle Region, Que., SQ
 35281 Stratford, Ont., Municipal
 35071 Cobourg, Ont., Municipal
 59705 Coquitlam, B.C., RCMP, Municipal
 24521 Beauharnois-Salaberry Region, Que., SQ
 48720 High River, Alta., RCMP, Municipal
 59864 View Royal, B.C., RCMP, Municipal
 35196 Niagara Region (St. Catharines), Ont., Municipal
 35304 Toronto, Ont., Municipal
 35140 Lanark County (Carleton Place), Ont., OPP, Municipal
 35139 Oxford (Ingersoll), Ont., OPP, Municipal
 12704 Lunenburg County, N.S., RCMP, Rural
 12018 Cape Breton Region, N.S., Municipal
 48897 Morinville, Alta., RCMP, Municipal
 59004 Delta, B.C., Municipal
 35159 Quinte West, Ont., OPP, Municipal
 46799 Oakbank Area, Man., RCMP, Rural
 35106 Oxford (Tillsonburg), Ont., OPP, Municipal
 59020 Sooke, B.C., RCMP, Municipal
 24216 Gatineau, Que., Municipal
 35282 Strathroy-Caradoc, Ont., Municipal
 24526 Drummond Region, Que., SQ
 10502 Corner Brook, N.L., RNC, Municipal
 59026 West Vancouver, B.C., Municipal

24255 Kahnawake First Nations, Que.
 24551 Rouyn-Noranda, Que., SQ
 35021 Barrie, Ont., Municipal
 24600 Maria-Chapdelaine Region, Que., SQ
 12782 Enfield (East Hants), N.S., RCMP, Rural
 13006 Edmundston, N.B., Municipal
 35264 Bracebridge (Gravenhurst), Ont., OPP, Municipal
 24254 Shawinigan Region, Que., SQ
 48770 St. Albert, Alta., RCMP, Municipal
 48899 Airdrie, Alta., RCMP, Municipal
 35088 West Grey, Ont., Municipal
 24057 Châteauguay, Que., Municipal
 24323 Sherbrooke, Que., Municipal
 35010 Ottawa, Ont., Municipal
 24563 Matawinie Region, Que., SQ
 35252 Grey Bruce (Meaford), Ont., OPP, Municipal
 24237 Trois-Rivières, Que., Municipal
 48704 Beaumont, Alta., RCMP, Municipal
 24558 D'Autray Region, Que., SQ
 59925 Sidney, B.C., RCMP, Municipal
 46033 Morden, Man., Municipal
 24215 Québec, Que., Municipal
 24334 Thetford Mines, Que., Municipal
 35276 Huronia West (Wasaga Beach), Ont., OPP, Municipal
 24231 Longueuil, Que., Municipal
 59019 Saanich, B.C., Municipal
 35190 Russell County/Hawkesbury (The Nation), Ont., OPP, Municipal
 35070 Norfolk County, Ont., OPP, Municipal
 35142 Haldimand County, Ont., OPP, Municipal
 35293 Hawkesbury (Alfred and Plantagenet), Ont., OPP, Municipal
 24519 Pierre-De Saurel Region, Que., SQ
 35269 Huntsville (Huntsville), Ont., OPP, Municipal
 59819 Colwood, B.C., RCMP, Municipal
 35201 Middlesex (Thames Centre), Ont., OPP, Municipal
 24141 Laval, Que., Municipal
 35235 Port Hope, Ont., Municipal
 24241 Saguenay, Que., Municipal
 24276 Joliette Region, Que., SQ
 24588 Manicouagan Region, Que., SQ
 24257 St. Eustache, Que., Municipal
 35270 Huronia West (Clearview), Ont., OPP, Municipal
 24523 Bécancour Region, Que., SQ
 35491 Collingwood, Ont., OPP, Municipal
 48005 Chestermere, Alta., RCMP, Municipal
 35016 Northumberland (Brighton), Ont., OPP, Municipal
 35204 Dufferin (Orangeville), Ont., OPP, Municipal
 35482 South Bruce (Kincardine), Ont., OPP, Municipal
 48900 Cochrane, Alta., RCMP, Municipal
 24516 Maskoutains Region, Que., SQ
 24573 Montcalm Region, Que., SQ
 59926 Comox, B.C., RCMP, Municipal
 35069 Perth County (North Perth), Ont., OPP, Municipal
 24267 Thérèse-de-Blainville, Que., Municipal
 24630 Côte-de-Gaspé Region, Que., SQ
 46061 Winkler, Man., Municipal
 24597 Lac-Saint-Jean-Est Region, Que., SQ
 24533 Arthabaska Region, Que., SQ
 59707 North Vancouver District, B.C., RCMP, Municipal
 24610 Beauce-Sartigan Region, Que., SQ
 35206 Durham Region (Oshawa/Whitby/Ajax), Ont., Municipal
 35267 Bracebridge (Bracebridge), Ont., OPP, Municipal
 46808 Steinbach, Man., RCMP, Rural
 24618 Montmagny Region, Que., SQ
 35656 Russell County (Rockland), Ont., OPP, Rural

24157 Magog, Que., Municipal
 24508 Brome-Missisquoi Region, Que., SQ
 35259 Orillia (Severn), Ont., OPP, Rural
 59016 Port Moody, B.C., Municipal
 35090 Lambton (St. Clair/Lambton Shores), Ont., OPP, Municipal
 35335 York Region, Ont., Municipal
 59044 Esquimalt Division, B.C., Municipal
 24102 Granby, Que., Municipal
 35089 Stormont/Dundas/Glengarry, Ont., OPP, Municipal
 35109 Brant County, Ont., OPP, Municipal
 24635 Matane Region, Que., SQ
 24273 Mirabel, Que., Municipal
 35275 South Simcoe (Innisfil), Ont., Municipal
 35041 Peel Region (Mississauga/Brampton), Ont., Municipal
 35138 Grey Bruce (Georgian Bluffs), Ont., OPP, Municipal
 24514 Rouville Region, Que., SQ
 48723 Okotoks, Alta., RCMP, Rural
 35034 Leeds County (Rideau Lakes), Ont., OPP, Municipal
 24272 Saint-Jean-sur-Richelieu, Que., Municipal
 35105 Elgin County, Ont., OPP, Municipal
 24621 Rivière-du-Loup Region, Que., SQ
 35073 Wellington County, Ont., OPP, Municipal
 24047 Roussillon Region, Que., Municipal
 24264 Rivière-du-Nord Region, Que., SQ
 48906 Okotoks, Alta., RCMP, Municipal
 35077 Prince Edward, Ont., OPP, Municipal
 24165 Mascouche, Que., Municipal
 35110 Northumberland (Trent Hills), Ont., OPP, Municipal
 35179 Russell County (Russell), Ont., OPP, Municipal
 35183 Middlesex, Ont., OPP, Municipal
 59816 Coldstream, B.C., RCMP, Municipal
 47956 Warman, Sask., RCMP, Municipal
 35508 Essex County (Kingsville), Ont., OPP, Municipal
 35242 Perth East, Ont., OPP, Municipal
 24637 Rimouski-Neigette Region, Que., SQ
 24268 Richelieu Saint-Laurent, Que., Municipal
 24382 Collines-de-l'Outaouais Region, Que., Municipal
 35099 Lennox and Addington County East (Loyalist), Ont., OPP, Municipal
 24333 Terrebonne, Que., Municipal
 35494 Grenville County (North Grenville), Ont., OPP, Municipal
 35470 Nottawasaga (New Tecumseth/Essa/Adjala Tosorontio), Ont., OPP, Municipal
 47004 Martensville, Sask., RCMP, Municipal
 59001 Central Saanich, B.C., Municipal
 35506 Essex County (Tecumseh), Ont., OPP, Municipal
 35549 City of Kawartha Lakes, Ont., OPP, Rural
 59015 Oak Bay, B.C., Municipal
 24305 Blainville, Que., Municipal
 35047 Frontenac (South Frontenac), Ont., OPP, Municipal
 59815 North Saanich, B.C., RCMP, Municipal
 35278 Southern Georgian Bay (Tay), Ont., OPP, Municipal
 35101 Essex County (Essex), Ont., OPP, Municipal
 24135 L'Assomption, Que., Municipal
 35100 Grey Bruce (Grey Highlands), Ont., OPP, Municipal
 35502 Essex County (Lakeshore), Ont., OPP, Municipal
 35461 Caledon, Ont., OPP, Municipal
 11714 Stratford, P.E.I., RCMP, Municipal
 24458 Nouvelle-Beauce Region, Que., SQ
 35187 Oxford (Norwich), Ont., OPP, Municipal
 24614 Portneuf Region, Que., SQ
 24221 Repentigny, Que., Municipal
 24253 Vaudreuil-Soulanges Region, Que., SQ
 24219 Lévis, Que., Municipal
 24258 Lac des Deux-Montagnes, Que., Municipal
 24628 Îles-de-la-Madeleine, Que., SQ

35260	Orillia (Ramara), Ont., OPP, Rural
35254	Orillia (Oro-Medonte), Ont., OPP, Rural
35023	Peterborough County (Selwyn), Ont., OPP, Municipal
35169	Upper Ottawa Valley (Petawawa), Ont., OPP, Municipal
35048	Halton Region (Oakville/Burlington), Ont., Municipal
24232	Mercier, Que., Municipal
35036	Lanark County (Mississippi Mills), Ont., OPP, Municipal
35253	Southern Georgian Bay (Tiny), Ont., OPP, Municipal
35274	Huron West (Springwater), Ont., OPP, Municipal
24040	Bromont, Que., Municipal
35026	Dufferin (Mono), Ont., OPP, Municipal
35388	LaSalle, Ont., Municipal
13024	Kennebecasis Region, N.B., Municipal
35170	Northumberland (Hamilton), Ont., OPP, Municipal

... not applicable

1. Data presented in this table are at police service level and will differ from the data for census metropolitan areas.
2. The crime statistics reported for the following police services contain a notable proportion of incidents that are not reported to the Canadian Centre for Justice and Community Safety Statistics at statcan.cjs-ccsj.statcan@canada.ca.
3. Population over 10,000 refers to a police service that polices at least one census subdivision with a population of 10,000 or more. If a police service provides public services, or entertainment, it may have substantial "part-time" populations, e.g., tourists, cabin owners, etc. This may be a factor to consider when examining the crime rate and Crime Severity Index for some municipalities. As a result, these municipalities may have larger populations than reported.

Abbreviations:

N.L. - Newfoundland and Labrador
P.E.I. - Prince Edward Island
N.S. - Nova Scotia
N.B. - New Brunswick
Que. - Quebec
Ont. - Ontario
Man. - Manitoba
Sask. - Saskatchewan
Alta. - Alberta
B.C. - British Columbia
Y.T. - Yukon
N.W.T. - Northwest Territories

Acronyms:

OPP - Ontario Provincial Police
QPP - Quebec Provincial Police
RCMP - Royal Canadian Mounted Police
RNC - Royal Newfoundland Constabulary

Note: The Crime Severity Index is standardized to 100 for Canada in base year 2006.

Source: Statistics Canada, Canadian Centre for Justice and Community Safety Statistics, Uniform Crime Reporting System

Policing communities over 10,000 population³, 2020

Population	Overall Crime Severity Index		Violent Crime :
	value	rank	value
38,005,238	73.44	...	87.03
13,712	454.03	1	710.24
14,420	421.52	2	540.98
12,996	332.8	3	407.73
22,535	266.53	4	299.12
11,559	251.44	5	196.71
10,356	250.01	6	249.47
38,006	249.28	7	375.26
14,248	232.79	8	289.65
13,794	231.54	9	384.53
82,290	222.91	10	206.13
33,299	201.67	11	151.98
27,774	195.17	12	185.39
13,036	188.06	13	288.9
36,597	180.19	14	121.81
35,059	177.32	15	202.35
16,312	170.65	16	161.48
94,415	168.14	17	155.12
106,736	165.64	18	144.41
69,355	164.94	19	145.62
101,324	157.05	20	122
10,229	148.57	21	135.57
13,115	147.82	22	113.29
42,186	147.11	23	177.59
44,171	146.64	24	132.03
12,817	145.43	25	164.52
22,350	142.13	26	157.43
19,060	141.35	27	145.05
99,648	137.92	28	146.9
146,127	129.93	29	113.92
16,762	128.56	30	142.23
18,749	127.91	31	167.58
28,917	127.68	32	101.96
38,072	126.97	33	306.44
11,211	124.64	34	142.49
36,668	124.54	35	116.36
101,198	122.5	36	120.25
766,894	121.94	37	165.04
76,952	118.96	38	115.53
280,174	118.33	39	137.53
1,047,524	115.55	40	127.42
128,612	115.5	41	90.49
15,801	115.38	42	99.95
53,734	114.32	43	121.4
42,742	113.14	44	95.99
101,731	111.5	45	98.94
10,308	110.75	46	106.05
238,503	110.41	47	135.65
71,187	110.3	48	105.23
11,689	109.92	49	245.12
16,351	109.39	50	91.57
11,040	108.47	51	73.99
216,046	108.41	52	55.4
11,620	108.27	53	78.53
22,657	107.11	54	133.16
57,791	105.85	55	102.59

258,668	104.98	56	105.6
22,583	104.85	57	121.41
698,946	104.67	58	99.81
34,687	104.28	59	69.76
48,846	103.49	60	137.02
13,865	103.25	61	92.63
32,475	102	62	93.36
14,205	101.61	63	129.66
13,685	101.43	64	52.71
42,855	99.62	65	110.3
118,739	98.03	66	159.74
33,806	97.48	67	151.19
17,321	97.43	68	92.62
64,650	95.8	69	93.33
598,664	95.66	70	92.64
10,872	95.5	71	95.39
15,440	95.34	72	177.59
17,787	94.95	73	61.88
34,216	94.35	74	100.26
19,333	92.24	75	65.07
18,762	91.93	76	76.25
91,774	91.9	77	91.43
12,172	91.61	78	132.09
20,922	90.9	79	75.66
12,935	90.22	80	98.05
108,164	89.4	81	112.95
21,502	88.49	82	112.39
168,927	87.83	83	112.08
42,141	86.95	84	173.22
27,363	86.39	85	108.59
21,761	86.25	86	86.4
22,094	85.75	87	72.93
10,595	85.45	88	85.8
17,981	85.16	89	52.55
18,721	84.5	90	67.28
16,865	84.48	91	122.88
11,557	83.8	92	59.11
82,590	82.27	93	79.9
430,828	80.99	94	75.55
135,707	80.95	95	79.09
59,630	80.76	96	62.87
38,951	80.68	97	67.78
133,951	80.29	98	59.38
10,076	80.23	99	114.84
27,772	80.09	100	71.9
1,361,852	79.96	101	78.26
106,216	79.02	102	60.31
18,307	78.83	103	91.02
65,527	78.78	104	67.6
24,252	78.26	105	133.9
15,805	78.14	106	103.97
75,630	76.92	107	89.25
11,264	76.66	108	105.15
257,926	76.53	109	60.51
46,522	75.88	110	49.27
19,296	74.58	111	54.99
26,451	74.53	112	50.79
605,232	74.5	113	84.77
33,733	74.27	114	106.82
14,955	74.19	115	78.45
29,701	74.02	116	59.24
36,496	73.49	117	57.3
99,007	72.86	118	99.3
56,363	71.69	119	78.94

56,117	71.39	120	74.73
161,708	71.29	121	80.06
15,297	70.98	122	82.68
28,371	70.68	123	70.51
28,893	70.54	124	97.24
24,742	70.3	125	68.22
16,779	69.29	126	88.6
13,412	68.29	127	55.15
31,719	68.24	128	106.01
41,881	68.06	129	64.87
14,798	67.9	130	52.15
11,974	67.67	131	56.46
19,309	67.45	132	71.34
14,645	67.37	133	61.06
10,008	67.3	134	70.73
2,069,849	67.29	135	92.11
42,609	67.15	136	41.83
28,235	66.93	137	52.63
63,508	66.92	138	50.91
29,118	66.77	139	123.32
581,722	66.03	140	93.53
38,405	65.35	141	74.74
20,445	65.31	142	68.07
209,163	64.25	143	83.35
10,664	64.15	144	66.5
10,402	64.06	145	62.05
145,379	63.06	146	66.23
10,490	62.45	147	62.58
448,518	61.88	148	83.83
12,642	61.52	149	47.12
13,948	61.4	150	53.15
74,294	61.18	151	45.17
45,380	61.14	152	83.17
14,109	60.51	153	55.85
44,069	60.44	154	62.84
19,717	60.41	155	53.56
11,329	60.2	156	106.79
79,784	59.9	157	95.28
71,364	59.87	158	87.55
15,654	59.79	159	46.63
35,865	59.71	160	81.07
45,492	59.6	161	49.73
21,696	59.23	162	60.19
152,795	59	163	50
54,453	58.92	164	94.46
14,434	58.66	165	64.12
11,829	58.62	166	56.03
481,727	58.13	167	56.61
2,988,408	57.84	168	90.41
11,751	57.69	169	83.93
14,133	57.62	170	59.09
39,336	57.44	171	57.6
96,943	57.26	172	70.87
10,571	57.12	173	57.67
112,259	57.04	174	46.26
45,198	56.01	175	69.87
25,208	55.11	176	25.03
17,484	54.99	177	44
15,083	54.89	178	47.44
290,239	54.86	179	76.25
23,037	54.58	180	48.68
108,288	54.44	181	81.64
19,455	53.84	182	73.93
47,068	53.58	183	38.95

10,188	53.57	184	116.02
43,115	52.62	185	78.8
153,411	52.44	186	59.53
24,518	52.41	187	67.93
23,225	52	188	56.03
16,841	51.91	189	60.96
13,317	51.83	190	41.58
55,897	51.45	191	88.32
69,335	51.15	192	41.01
75,707	50.35	193	41.25
13,182	49.8	194	60.76
69,189	49.76	195	93.23
171,158	49.53	196	73.75
1,043,130	49.05	197	56.38
51,335	48.86	198	59.8
11,769	48.48	199	87.97
140,420	48.31	200	75.13
21,385	48.25	201	63.32
44,120	48.18	202	69.52
12,312	47.77	203	47.79
10,223	47.69	204	26.85
587,035	47.68	205	64.42
25,773	47.58	206	72.43
23,706	47.58	206	53.84
435,671	47.39	208	59.26
125,107	47.08	209	39.27
13,672	46.58	210	34.4
70,028	46.56	211	35.93
49,980	46.2	212	51.56
10,495	46.15	213	51.44
51,833	46.14	214	64.82
21,855	45.92	215	57.56
19,373	45.91	216	57.45
14,117	45.63	217	57.03
442,648	45.43	218	67.81
13,543	45.02	219	70.43
149,053	44.43	220	62.77
70,396	44.35	221	59.29
27,834	44.21	222	70.51
45,518	44.05	223	54.1
15,032	43.76	224	71.38
20,864	43.75	225	66.43
24,669	43.6	226	41.64
22,744	43.19	227	40.14
12,631	42.76	228	47.07
30,828	42.71	229	43.84
12,371	42.59	230	32.24
32,010	42.59	230	37.16
89,783	42.38	232	59.65
66,709	42.18	233	59.22
15,182	42.09	234	23.08
15,359	42	235	41.03
77,506	41.94	236	55.25
17,429	41.81	237	41.56
14,303	41.81	237	54.25
53,107	41.53	239	52.86
74,480	41.31	240	64.14
92,326	40.99	241	26.95
53,956	40.65	242	61.8
711,426	40.65	242	49.18
17,452	40.51	244	31.52
26,468	40.12	245	37.34
22,528	39.92	246	60.33
26,680	39.72	247	55.42

36,641	39.64	248	44.07
52,794	39.59	249	54.52
14,996	39.58	250	27.26
35,151	39.5	251	32.12
52,565	39.01	252	37.15
1,199,995	39.01	252	43.71
19,015	38.92	254	43.75
69,366	38.73	255	53.18
68,473	38.69	256	42.81
37,564	38.68	257	21.29
20,836	38.1	258	59.38
77,216	38.05	259	48.89
84,884	37.14	260	43.05
1,487,579	36.99	261	51.89
11,175	36.51	262	24.61
27,676	36.48	263	56.52
13,061	36.23	264	20.18
10,951	35.41	265	53.25
98,957	35.34	266	55.76
45,524	35.31	267	33.05
34,915	35.11	268	44.71
98,268	35.05	269	38.13
114,433	34.85	270	48.56
41,691	34.79	271	46.93
32,539	34.6	272	33.49
25,841	34.54	273	52.14
50,499	34.39	274	50.52
13,213	34.07	275	36.11
19,215	33.83	276	18.67
36,727	33.73	277	31.29
11,609	33.68	278	23.38
14,502	33.55	279	53.75
23,325	33.45	280	29.43
13,006	33.27	281	21.9
57,710	32.83	282	50.17
215,035	32.75	283	43.44
52,616	32.18	284	62.5
18,178	31.99	285	50.39
144,908	31.85	286	48.41
17,965	31.33	287	52.78
72,988	31.13	288	43.04
11,126	30.66	289	24.76
18,353	30.6	290	18.6
24,149	30.5	291	22
52,685	30.18	292	51.29
18,918	29.81	293	17.81
61,592	28.99	294	34.38
19,855	28.94	295	36.64
11,965	28.55	296	31.38
11,215	28.42	297	31.6
21,552	28.39	298	30.04
27,040	28.37	299	32.65
10,537	28.11	300	31.51
40,281	27.86	301	26.03
76,062	27.58	302	23.09
11,410	27.48	303	23.21
37,936	27.36	304	28.73
11,526	27.34	305	25.25
55,096	27.24	306	35.05
92,650	27.21	307	38.54
161,507	26.92	308	36.6
149,929	26.77	309	34.64
51,240	26.64	310	49.28
12,774	26.48	311	35.31

2020

10,455	25.9	312	21.83
23,327	25.07	313	19.18
15,203	23.32	314	19.34
16,336	22.9	315	31.33
610,581	22.77	316	26.96
14,655	22.12	317	38.01
14,798	22.05	318	21.01
13,421	22.03	319	14.74
21,435	21.96	320	8.94
10,682	21.23	321	16.18
10,187	19.67	322	23.29
33,016	19.15	323	11.54
31,170	18.72	324	26.09
11,143	15.35	325	16.29

an areas of the same name.

at occur within the local correctional facility: Northumberland (Brighton), Ont.; Napanee (Greater Napanee), Ont

lation of 10,000 or more. Population figures reflect only the permanent or resident population of a jurisdiction. Visitors, commuters, students, and seasonal staff. These temporary populations, whose permanent residence is within the jurisdiction. A high crime rate or Crime Severity Index (CSI) may indicate that a municipality is a geographical area that includes large part-time or temporary populations which are excluded from both their population bases and their crime rate

Reporting Survey.

Severity Index		Non-violent Crime Severity Index	
rank		value	rank
...		68.38	...
1		360.8	2
2		377.56	1
3		305.06	3
7		254.18	5
14		270.53	4
10		249.62	6
5		203.38	10
8		211.79	9
4		175.97	13
12		228.41	7
26		219.07	8
15		198.23	12
9		151.34	23
47		200.76	11
13		167.9	19
22		173.54	14
25		172.43	16
31		172.88	15
29		171.51	17
46		169.29	18
37		152.89	21
56		159.9	20
16		135.8	28
41		151.55	22
21		138.22	25
24		136.29	27
30		139.69	24
28		134.36	30
55		135.38	29
33		123.34	34
19		113.35	46
71		136.64	26
6		62.11	143
32		117.93	42
51		127.19	32
50		123.02	35
20		106.15	56
53		119.91	38
34		111.15	50
43		111	51
94		124.22	33
73		120.66	36
49		111.5	49
79		119.03	39
76		115.76	44
64		112.19	47
36		101.07	60
67		111.87	48
11		61.03	148
91		115.55	45
126		120.62	37
200		127.22	31
116		118.72	40
39		97.48	63
70		106.78	53

66	104.51	58
48	98.65	62
74	106.18	55
140	116.44	43
35	91.19	75
88	106.83	52
84	104.87	57
42	91.28	74
215	118.71	41
60	95.55	69
23	75.6	104
27	77.94	101
89	98.93	61
85	96.47	67
87	96.52	66
80	95.32	70
16	65.53	131
165	106.62	54
72	92	72
152	101.8	59
119	97.35	64
92	91.86	73
40	76.83	102
121	96.17	68
77	87.19	79
57	80.72	94
58	79.68	96
59	78.91	99
18	55.72	167
61	78.21	100
101	85.99	81
129	90.16	77
102	85.12	85
217	96.69	65
148	90.49	76
45	70.46	116
183	92.49	71
112	82.93	86
122	82.76	89
113	81.43	93
159	87.01	80
146	85.13	84
177	87.62	78
54	67.59	123
131	82.85	88
118	80.38	95
172	85.56	82
93	74.26	105
147	82.61	90
38	58.06	158
69	68.66	121
96	72.31	110
68	66.24	127
170	82.12	91
232	85.27	83
203	81.45	92
225	82.89	87
103	70.63	114
62	62.39	140
117	72.48	109
181	79.17	97
189	79.14	98
75	63.18	136
114	68.91	120

125	70.02	117
111	67.97	122
108	66.6	125
136	70.58	115
78	60.78	149
142	70.89	113
97	62.18	142
202	72.86	107
65	54.5	171
153	69.05	119
218	73.41	106
193	71.54	112
133	65.89	129
167	69.49	118
135	65.91	128
90	58.2	157
256	76.1	103
216	71.91	111
224	72.52	108
44	46.28	193
83	55.98	166
124	61.82	146
143	64.16	135
106	57.22	161
149	63.15	137
164	64.63	132
151	61.77	147
162	62.26	141
105	53.84	172
240	66.55	126
212	64.22	134
245	66.8	124
107	53.07	174
197	62.05	145
160	59.44	151
209	62.73	139
63	43.3	210
81	47.03	189
100	49.77	182
243	64.38	133
110	51.88	176
230	63.01	138
173	58.75	154
229	62.09	144
82	46	195
157	56.56	165
195	59.41	152
191	58.54	156
95	45.99	196
104	48.12	186
184	56.95	162
186	57.24	160
134	52.24	175
185	56.79	163
244	60.78	149
139	50.9	177
302	65.81	130
248	58.81	153
239	57.44	159
119	47.04	188
235	56.57	164
109	44.53	202
127	46.48	191
265	58.72	155

52	30.98	276
115	43.08	211
176	49.77	182
144	46.7	190
195	50.43	179
168	48.53	185
258	55.39	168
98	38.07	235
262	54.67	170
260	53.5	173
169	45.73	198
86	34.01	263
128	40.7	226
194	46.3	192
174	44.81	201
99	34.16	259
123	38.56	233
158	42.71	213
141	40.39	227
238	47.65	187
298	55.07	169
155	41.55	221
130	38.53	234
207	45.22	199
180	43.01	212
264	49.78	181
279	50.85	178
275	50.28	180
221	44.16	206
222	44.14	207
154	39.31	230
187	41.62	220
188	41.65	219
190	41.43	222
145	37.26	242
138	35.77	251
161	37.73	237
179	38.87	232
136	34.65	257
206	40.33	228
132	33.73	266
150	35.5	252
257	44.2	204
263	44.19	205
241	41.11	223
249	42.2	215
284	46.21	194
270	44.44	203
175	36.07	248
182	35.95	250
309	48.83	184
261	42.25	214
201	37.06	247
259	41.8	218
205	37.23	243
213	37.36	239
156	32.99	270
297	45.94	197
166	32.95	271
233	37.48	238
287	43.65	209
269	41.03	224
171	32.49	273
199	33.98	264

247	37.96	236
204	34.12	260
295	43.92	208
285	42.06	216
271	39.59	229
251	37.23	243
250	37.09	246
211	33.45	268
255	37.11	245
313	44.85	200
177	30.35	277
234	34.07	261
253	34.92	253
220	31.54	275
304	40.71	225
192	29.19	280
315	41.91	217
210	28.91	283
198	27.91	289
282	36.03	249
246	31.57	274
267	33.86	265
236	29.84	279
242	30.34	278
281	34.92	253
219	28.13	287
226	28.51	285
274	33.25	269
318	39.2	231
291	34.52	258
305	37.3	240
208	26.21	302
293	34.82	256
311	37.28	241
228	26.52	301
252	28.83	284
163	21.2	319
227	25.3	305
237	25.82	304
214	23.55	310
254	26.78	298
303	32.71	272
319	34.84	255
310	33.48	267
223	22.51	315
320	34.06	262
280	26.99	295
272	26.11	303
289	27.46	291
286	27.21	293
292	27.72	290
283	26.76	299
288	26.82	296
300	28.45	286
308	29.13	281
307	28.95	282
294	26.8	297
301	28.02	288
277	24.37	308
266	23.07	313
273	23.38	311
278	23.88	309
231	18.44	321
276	23.25	312

2020

312	27.3	292
317	27.13	294
316	24.7	306
290	19.81	320
296	21.21	318
268	16.35	323
314	22.37	316
323	24.6	307
325	26.6	300
322	23	314
306	18.32	322
324	21.84	317
299	16.03	324
321	14.98	325

t.; Fort Saskatchewan, Alta. For further details, contact the Canadian Centre for

Where a jurisdiction serves as the centre for commercial businesses, human or in another jurisdiction, are excluded from a jurisdiction's population figures. This provides commercial business, human or public services, or entertainment for many and CSI calculations.

Table
Crime Severity Index values for 324 police services^{1,2} p

Respondent Code	Police Service
00000	Canada
46774	Thompson, Man., RCMP, Municipal
47721	North Battleford, Sask., RCMP, Municipal
48890	Wetaskiwin, Alta., RCMP, Municipal
59837	Quesnel, B.C., RCMP, Municipal
46801	Portage la Prairie, Man., RCMP, Municipal
47055	Prince Albert, Sask., Municipal
59927	Williams Lake, B.C., RCMP, Municipal
59710	Prince George, B.C., RCMP, Municipal
61774	Yellowknife, N.W.T., RCMP, Rural
59737	Penticton, B.C., RCMP, Municipal
59861	Terrace, B.C., RCMP, Municipal
48884	Rocky Mountain House, Alta., RCMP, Rural
59930	Langley City, B.C., RCMP, Municipal
48846	Grande Prairie, Alta., RCMP, Municipal
48007	Lloydminster, Alta., RCMP, Municipal
48882	Red Deer, Alta., RCMP, Municipal
59822	Dawson Creek, B.C., RCMP, Municipal
59854	Prince Rupert, B.C., RCMP, Municipal
59908	Port Alberni, B.C., RCMP, Municipal
59838	Fort St John, B.C., RCMP, Municipal
46804	Selkirk, Man., RCMP, Municipal
60709	Whitehorse, Y.T., RCMP, Rural
59780	Vernon, B.C., RCMP, Municipal
48797	Cold Lake, Alta., RCMP, Municipal
48930	Hinton, Alta., RCMP, Municipal
48054	Lethbridge, Alta., Municipal
48789	Whitecourt, Alta., RCMP, Municipal
47931	Yorkton, Sask., RCMP, Municipal
59724	Chilliwack, B.C., RCMP, Municipal
59873	Powell River, B.C., RCMP, Municipal
59891	Campbell River, B.C., RCMP, Municipal
59765	Kelowna, B.C., RCMP, Municipal
59904	Nanaimo, B.C., RCMP, Municipal
47063	Regina, Sask., Municipal
46064	Winnipeg, Man., Municipal
35289	Timmins, Ont., Municipal
47066	Saskatoon, Sask., Municipal
48847	Grande Prairie, Alta., RCMP, Rural
46005	Brandon, Man., Municipal
59025	Victoria, B.C., Municipal
48033	Edmonton, Alta., Municipal
35150	Kenora, Ont., OPP, Municipal
59906	North Cowichan, B.C., RCMP, Municipal
59895	Courtenay, B.C., RCMP, Municipal
59763	Kamloops, B.C., RCMP, Municipal
48904	Sylvan Lake, Alta., RCMP, Municipal
13709	Codiac Regional, N.B., RCMP, Municipal
59817	Parksville, B.C., RCMP, Municipal
59879	University, B.C., RCMP, Rural
35046	Brockville, Ont., Municipal
59023	Vancouver, B.C., Municipal
59711	Richmond, B.C., RCMP, Municipal
47045	Moose Jaw, Sask., Municipal
59734	Mission, B.C., RCMP, Municipal
48756	Wood Buffalo, Alta., RCMP, Municipal

59727 Maple Ridge, B.C., RCMP, Municipal
 11007 Summerside, P.E.I., Municipal
 35212 Owen Sound, Ont., Municipal
 35262 Sault Ste. Marie, Ont., Municipal
 35299 Thunder Bay, Ont., Municipal
 47083 Weyburn, Sask., Municipal
 35465 Orillia, Ont., OPP, Municipal
 48775 Stony Plain, Alta., RCMP, Rural
 59704 Surrey, B.C., RCMP, Municipal
 48796 Stony Plain, Alta., RCMP, Municipal
 35076 Cornwall, Ont., Municipal
 35331 Windsor, Ont., Municipal
 48844 Fort Vermilion, Alta., RCMP, Rural
 13015 Miramichi, N.B., Municipal
 35197 North Bay, Ont., Municipal
 35177 Southern Georgian Bay (Midland), Ont., OPP, Municipal
 48015 Camrose, Alta., Municipal
 47906 Swift Current, Sask., RCMP, Municipal
 13001 Bathurst, N.B., Municipal
 35217 Upper Ottawa Valley (Pembroke), Ont., OPP, Municipal
 24561 La Tuque, Que., SQ
 59731 Langley Township, B.C., RCMP, Municipal
 48014 Calgary, Alta., Municipal
 35049 Hawkesbury, Ont., OPP, Municipal
 59863 Sechelt, B.C., RCMP, Municipal
 48726 Strathmore, Alta., RCMP, Rural
 35042 Brantford, Ont., Municipal
 48019 Blackfalds, Alta., RCMP, Municipal
 46816 Steinbach, Man., RCMP, Municipal
 59792 Cranbrook, B.C., RCMP, Municipal
 48798 Leduc, Alta., RCMP, Municipal
 59012 New Westminster, B.C., Municipal
 47017 Estevan, Sask., Municipal
 24549 Vallée-de-l'Or Region, Que., SQ
 59776 Salmon Arm, B.C., RCMP, Municipal
 48713 Cochrane, Alta., RCMP, Rural
 35027 Belleville, Ont., Municipal
 59784 Whistler, B.C., RCMP, Municipal
 35071 Cobourg, Ont., Municipal
 35156 Essex County (Leamington), Ont., OPP, Municipal
 11002 Charlottetown, P.E.I., Municipal
 48800 Fort Saskatchewan, Alta., RCMP, Municipal
 59011 Nelson, B.C., Municipal
 48795 Spruce Grove, Alta., RCMP, Municipal
 10042 Gander, N.L., RCMP, Rural
 48062 Medicine Hat, Alta., Municipal
 59880 White Rock, B.C., RCMP, Municipal
 48708 Brooks, Alta., RCMP, Municipal
 35162 London, Ont., Municipal
 35219 Temiskaming (Temiskaming Shores), Ont., OPP, Municipal
 35290 Greater Sudbury, Ont., Municipal
 13007 Fredericton, N.B., Municipal
 12720 Kings County, N.S., RCMP, Rural
 35261 Sarnia, Ont., Municipal
 59703 Burnaby, B.C., RCMP, Municipal
 48897 Morinville, Alta., RCMP, Municipal
 35013 Woodstock, Ont., Municipal
 35284 Sudbury (West Nipissing), Ont., OPP, Municipal
 10043 Grand Falls-Windsor, N.L., RCMP, Rural
 48052 Lacombe, Alta., Municipal
 59027 West Kelowna, B.C., RCMP, Municipal
 59009 Abbotsford, B.C., Municipal
 24594 Sept-Rivières Region, Que., SQ
 59818 Pitt Meadows, B.C., RCMP, Municipal

48903 Strathmore, Alta., RCMP, Municipal
 24547 Abitibi Region, Que., SQ
 13048 Tracadie Sheila, N.B., RCMP, Rural
 35151 Kingston, Ont., Municipal
 24283 Mont-Tremblant, Que., Municipal
 35097 Lennox and Addington County (Greater Napanee), Ont., OPP, Municipal
 24576 Argenteuil Region, Que., SQ
 59870 Squamish, B.C., RCMP, Municipal
 13027 Saint John, N.B., Municipal
 24175 Montréal, Que., Municipal
 12052 Truro, N.S., Municipal
 35143 East Algoma (Elliot Lake), Ont., OPP, Municipal
 24578 Laurentides Region, Que., SQ
 35481 Exeter (South Huron), Ont., OPP, Municipal
 59708 Port Coquitlam, B.C., RCMP, Municipal
 35291 Waterloo Region (Kitchener), Ont., Municipal
 35157 Kawartha Lakes, Ont., Municipal
 10500 St. John's, N.L., RNC, Municipal
 59844 Langford, B.C., RCMP, Municipal
 59706 North Vancouver City, B.C., RCMP, Municipal
 48790 Morinville, Alta., RCMP, Rural
 35139 Oxford (Ingersoll), Ont., OPP, Municipal
 35125 Hamilton, Ont., Municipal
 48720 High River, Alta., RCMP, Municipal
 35009 Chatham-Kent, Ont., Municipal
 35491 Collingwood, Ont., OPP, Municipal
 48729 Canmore, Alta., RCMP, Municipal
 35304 Toronto, Ont., Municipal
 12723 Queens County, N.S., RCMP, Rural
 35106 Oxford (Tillsonburg), Ont., OPP, Municipal
 59864 View Royal, B.C., RCMP, Municipal
 35258 St. Thomas, Ont., Municipal
 24521 Beauharnois-Salaberry Region, Que., SQ
 24601 Domaine-du-Roy Region, Que., SQ
 35123 Guelph, Ont., Municipal
 59020 Sooke, B.C., RCMP, Municipal
 24275 St. Jérôme, Que., Municipal
 13062 Caledonia Region, N.B., RCMP, Rural
 48767 Strathcona County, Alta., RCMP, Rural
 59004 Delta, B.C., Municipal
 59026 West Vancouver, B.C., Municipal
 35196 Niagara Region (St. Catharines), Ont., Municipal
 48768 Strathcona, Alta., RCMP, Municipal
 24551 Rouyn-Noranda, Que., SQ
 59705 Coquitlam, B.C., RCMP, Municipal
 24563 Matawinie Region, Que., SQ
 35222 Peterborough, Ont., Municipal
 35021 Barrie, Ont., Municipal
 35281 Stratford, Ont., Municipal
 59741 Summerland, B.C., RCMP, Municipal
 24544 Antoine-Labelle Region, Que., SQ
 24600 Maria-Chapdelaine Region, Que., SQ
 24255 Kahnawake First Nations, Que.
 46805 Selkirk, Man., RCMP, Rural
 12099 Halifax Metropolitan Area, N.S.
 12745 West Hants, N.S., RCMP, Rural
 24216 Gatineau, Que., Municipal
 48770 St. Albert, Alta., RCMP, Municipal
 13006 Edmundston, N.B., Municipal
 35240 Saugeen Shores, Ont., Municipal
 35010 Ottawa, Ont., Municipal
 12009 Colchester County, N.S., RCMP, Rural
 48899 Airdrie, Alta., RCMP, Municipal
 24526 Drummond Region, Que., SQ

46799 Oakbank Area, Man., RCMP, Rural
 10502 Corner Brook, N.L., RNC, Municipal
 35140 Lanark County (Carleton Place), Ont., OPP, Municipal
 24453 Pays-d'en-Haut Region, Que., SQ
 24588 Manicouagan Region, Que., SQ
 35282 Strathroy-Caradoc, Ont., Municipal
 24334 Thetford Mines, Que., Municipal
 35159 Quinte West, Ont., OPP, Municipal
 48005 Chestermere, Alta., RCMP, Municipal
 24558 D'Autray Region, Que., SQ
 24276 Joliette Region, Que., SQ
 59925 Sidney, B.C., RCMP, Municipal
 24254 Shawinigan Region, Que., SQ
 24237 Trois-Rivières, Que., Municipal
 46808 Steinbach, Man., RCMP, Rural
 59748 Lake Country, B.C., RCMP, Municipal
 35269 Huntsville (Huntsville), Ont., OPP, Municipal
 12018 Cape Breton Region, N.S., Municipal
 24267 Thérèse-de-Blainville, Que., Municipal
 35070 Norfolk County, Ont., OPP, Municipal
 24231 Longueuil, Que., Municipal
 35264 Bracebridge (Gravenhurst), Ont., OPP, Municipal
 12782 Enfield (East Hants), N.S., RCMP, Rural
 24257 St. Eustache, Que., Municipal
 24102 Granby, Que., Municipal
 12704 Lunenburg County, N.S., RCMP, Rural
 24215 Québec, Que., Municipal
 48900 Cochrane, Alta., RCMP, Municipal
 48723 Okotoks, Alta., RCMP, Rural
 59926 Comox, B.C., RCMP, Municipal
 59899 Saltspring Island, B.C., RCMP, Rural
 35069 Perth County (North Perth), Ont., OPP, Municipal
 24323 Sherbrooke, Que., Municipal
 35088 West Grey, Ont., Municipal
 24241 Saguenay, Que., Municipal
 24597 Lac-Saint-Jean-Est Region, Que., SQ
 59019 Saanich, B.C., Municipal
 35109 Brant County, Ont., OPP, Municipal
 35090 Lambton (St. Clair/Lambton Shores), Ont., OPP, Municipal
 24519 Pierre-De Saurel Region, Que., SQ
 24630 Côte-de-Gaspé Region, Que., SQ
 46061 Winkler, Man., Municipal
 59819 Colwood, B.C., RCMP, Municipal
 35482 South Bruce (Kincardine), Ont., OPP, Municipal
 35267 Bracebridge (Bracebridge), Ont., OPP, Municipal
 59707 North Vancouver District, B.C., RCMP, Municipal
 24508 Brome-Missisquoi Region, Que., SQ
 24516 Maskoutains Region, Que., SQ
 35206 Durham Region (Oshawa/Whitby/Ajax), Ont., Municipal
 35276 Huronia West (Wasaga Beach), Ont., OPP, Municipal
 12747 Yarmouth, N.S., RCMP, Rural
 24573 Montcalm Region, Que., SQ
 35293 Hawkesbury (Alfred and Plantagenet), Ont., OPP, Municipal
 59001 Central Saanich, B.C., Municipal
 24141 Laval, Que., Municipal
 59016 Port Moody, B.C., Municipal
 35506 Essex County (Tecumseh), Ont., OPP, Municipal
 35335 York Region, Ont., Municipal
 35041 Peel Region (Mississauga/Brampton), Ont., Municipal
 24621 Rivière-du-Loup Region, Que., SQ
 47004 Martensville, Sask., RCMP, Municipal
 35142 Haldimand County, Ont., OPP, Municipal
 24533 Arthabaska Region, Que., SQ
 35204 Dufferin (Orangeville), Ont., OPP, Municipal

35275 South Simcoe (Innisfil), Ont., Municipal
 35201 Middlesex (Thames Centre), Ont., OPP, Municipal
 48906 Okotoks, Alta., RCMP, Municipal
 24157 Magog, Que., Municipal
 24057 Châteauguay, Que., Municipal
 24635 Matane Region, Que., SQ
 24514 Rouville Region, Que., SQ
 35105 Elgin County, Ont., OPP, Municipal
 35278 Southern Georgian Bay (Tay), Ont., OPP, Municipal
 59015 Oak Bay, B.C., Municipal
 35259 Orillia (Severn), Ont., OPP, Rural
 24523 Bécancour Region, Que., SQ
 11714 Stratford, P.E.I., RCMP, Municipal
 48704 Beaumont, Alta., RCMP, Municipal
 35034 Leeds County (Rideau Lakes), Ont., OPP, Municipal
 35099 Lennox and Addington County East (Loyalist), Ont., OPP, Municipal
 35016 Northumberland (Brighton), Ont., OPP, Municipal
 24618 Montmagny Region, Que., SQ
 24165 Mascouche, Que., Municipal
 24333 Terrebonne, Que., Municipal
 24047 Roussillon Region, Que., Municipal
 59816 Coldstream, B.C., RCMP, Municipal
 35235 Port Hope, Ont., Municipal
 24272 Saint-Jean-sur-Richelieu, Que., Municipal
 24264 Rivière-du-Nord Region, Que., SQ
 35089 Stormont/Dundas/Glengarry, Ont., OPP, Municipal
 24637 Rimouski-Neigette Region, Que., SQ
 35187 Oxford (Norwich), Ont., OPP, Municipal
 35190 Russell County/Hawkesbury (The Nation), Ont., OPP, Municipal
 35183 Middlesex, Ont., OPP, Municipal
 35656 Russell County (Rockland), Ont., OPP, Rural
 35077 Prince Edward, Ont., OPP, Municipal
 24135 L'Assomption, Que., Municipal
 35110 Northumberland (Trent Hills), Ont., OPP, Municipal
 35508 Essex County (Kingsville), Ont., OPP, Municipal
 24628 Îles-de-la-Madeleine, Que., SQ
 35270 Huronia West (Clearview), Ont., OPP, Municipal
 24232 Mercier, Que., Municipal
 35100 Grey Bruce (Grey Highlands), Ont., OPP, Municipal
 35073 Wellington County, Ont., OPP, Municipal
 35138 Grey Bruce (Georgian Bluffs), Ont., OPP, Municipal
 35252 Grey Bruce (Meaford), Ont., OPP, Municipal
 35101 Essex County (Essex), Ont., OPP, Municipal
 24268 Richelieu Saint-Laurent, Que., Municipal
 24273 Mirabel, Que., Municipal
 24258 Lac des Deux-Montagnes, Que., Municipal
 24610 Beauce-Sartigan Region, Que., SQ
 59815 North Saanich, B.C., RCMP, Municipal
 35494 Grenville County (North Grenville), Ont., OPP, Municipal
 24221 Repentigny, Que., Municipal
 24040 Bromont, Que., Municipal
 35502 Essex County (Lakeshore), Ont., OPP, Municipal
 24458 Nouvelle-Beauce Region, Que., SQ
 35470 Nottawasaga (New Tecumseth/Essa/Adjala Tosorontio), Ont., OPP, Municipal
 24305 Blainville, Que., Municipal
 24614 Portneuf Region, Que., SQ
 13024 Kennebecasis Region, N.B., Municipal
 24253 Vaudreuil-Soulanges Region, Que., SQ
 35549 City of Kawartha Lakes, Ont., OPP, Rural
 35179 Russell County (Russell), Ont., OPP, Municipal
 24219 Lévis, Que., Municipal
 35461 Caledon, Ont., OPP, Municipal
 35253 Southern Georgian Bay (Tiny), Ont., OPP, Municipal
 24382 Collines-de-l'Outaouais Region, Que., Municipal

35048	Halton Region (Oakville/Burlington), Ont., Municipal
35388	LaSalle, Ont., Municipal
35254	Orillia (Oro-Medonte), Ont., OPP, Rural
35260	Orillia (Ramara), Ont., OPP, Rural
35047	Frontenac (South Frontenac), Ont., OPP, Municipal
35170	Northumberland (Hamilton), Ont., OPP, Municipal
35242	Perth East, Ont., OPP, Municipal
35036	Lanark County (Mississippi Mills), Ont., OPP, Municipal
47956	Warman, Sask., RCMP, Municipal
35026	Dufferin (Mono), Ont., OPP, Municipal
35169	Upper Ottawa Valley (Petawawa), Ont., OPP, Municipal
35023	Peterborough County (Selwyn), Ont., OPP, Municipal
35274	Huron West (Springwater), Ont., OPP, Municipal

... not applicable

1. Data presented in this table are at police service level and will differ from the data for census metropolitan areas.
2. The crime statistics reported for the following police services contain a notable proportion of incidents that are not reported to the Canadian Centre for Justice and Community Safety Statistics at statcan.cjs-ccsj.statcan@canada.ca.
3. Population over 10,000 refers to a police service that polices at least one census subdivision with a population of 10,000 or more. If a police service provides public services, or entertainment, it may have substantial "part-time" populations, e.g., tourists, cabin owners. This may be a factor to consider when examining the crime rate and Crime Severity Index for some municipalities. As a result, these municipalities may have larger populations than reported.

Abbreviations:

N.L. - Newfoundland and Labrador
P.E.I. - Prince Edward Island
N.S. - Nova Scotia
N.B. - New Brunswick
Que. - Quebec
Ont. - Ontario
Man. - Manitoba
Sask. - Saskatchewan
Alta. - Alberta
B.C. - British Columbia
Y.T. - Yukon
N.W.T. - Northwest Territories

Acronyms:

OPP - Ontario Provincial Police
QPP - Quebec Provincial Police
RCMP - Royal Canadian Mounted Police
RNC - Royal Newfoundland Constabulary

Note: The Crime Severity Index is standardized to 100 for Canada in base year 2006.

Source: Statistics Canada, Canadian Centre for Justice and Community Safety Statistics, Uniform Crime Reporting System

Policing communities over 10,000 population³, 2019r

Population	Overall Crime Severity Index		Violent Crime :
	value	rank	value
37,593,384	79.77	...	90.3
14,070	493.32	1	823.13
14,404	444.36	2	568.11
12,989	331.21	3	333.82
10,368	291.76	4	210.41
14,065	285.45	5	394.29
37,910	279.31	6	386.73
11,456	273.83	7	262
81,232	250.25	8	223.09
22,257	240.71	9	277.3
36,376	232.6	10	182.77
12,590	211.16	11	193.88
13,834	207.49	12	210.04
27,769	207.36	13	165.42
68,609	206.07	14	156.57
33,044	200.11	15	135.41
105,854	199.98	16	159.47
13,048	189.43	17	133.05
12,995	186.02	18	243.4
18,803	183.73	19	169.27
22,066	176.42	20	175.23
11,017	172.18	21	185.11
34,433	171.86	22	182.04
43,339	169.6	23	137.56
16,231	169.12	24	132.64
10,187	164.94	25	129.33
99,884	160.81	26	118.95
10,146	157.18	27	125.93
16,894	155.6	28	191.61
98,066	153.59	29	143.73
13,804	149.91	30	111.09
36,121	148.58	31	126.68
143,067	143.17	32	98.17
100,369	142.52	33	101.42
236,395	138.62	34	143.31
762,997	138.57	35	187.51
42,455	138.36	36	184.17
275,153	133.24	37	157.3
22,212	130.05	38	101.19
53,149	129.8	39	149.35
113,577	129.63	40	106.7
1,025,200	129.45	41	128.82
18,774	128.92	42	159.03
32,030	128.08	43	113.68
28,242	127.93	44	105.47
100,011	126.2	45	120.3
16,315	126.04	46	110.48
126,049	123.7	47	125.98
13,407	117.67	48	53.84
17,761	113.28	49	75
22,321	112.31	50	136.54
694,047	110.49	51	95.79
213,678	110.17	52	58.18
34,825	110.07	53	86.42
42,866	109.82	54	107.6
70,466	109.6	55	106.51

91,602	108.88	56	105.17
15,602	108.24	57	92.51
22,111	108.01	58	120.98
76,134	107.8	59	88.35
118,560	106.15	60	151.18
11,104	106.1	61	108.95
33,485	105.25	62	140.41
42,993	104.51	63	80.14
586,499	104.1	64	105.12
18,550	103.98	65	116.25
48,588	102.5	66	124.56
256,175	101.32	67	88.08
15,274	101.31	68	193.29
17,767	101.16	69	88.58
57,840	101.03	70	98.08
18,050	101.01	71	108.77
19,306	100.8	72	81.34
17,341	99.75	73	85.51
12,113	98.68	74	137.4
14,211	98.6	75	123.2
11,698	96.41	76	163.46
131,973	96.35	77	66.57
1,337,430	95.86	78	88.16
10,530	95.84	79	108.28
10,719	95.68	80	121.33
17,383	95.63	81	104.06
106,640	94.38	82	118.11
11,493	94.21	83	95.95
18,075	93.75	84	74.45
21,399	92.82	85	123.1
33,314	92.68	86	70.06
80,292	91.6	87	83.2
11,645	90.28	88	61.56
42,059	90.01	89	167.43
19,112	89.73	90	82.08
27,198	88.98	91	91.63
54,533	88.74	92	113.07
13,966	88.66	93	79.27
20,316	88.59	94	88.95
29,391	87.53	95	72.85
40,904	87.44	96	87.87
27,245	86.94	97	82.11
11,535	86.88	98	96.14
38,392	86.87	99	84.49
13,417	85.97	100	77.2
65,181	85.54	101	74.09
21,037	83.65	102	48.85
15,713	83.01	103	116.95
423,789	82.96	104	72.41
10,169	82.53	105	91.83
168,585	82.44	106	95.31
63,902	82.42	107	87.35
56,127	82.12	108	79.84
75,371	81.81	109	70.64
254,289	81.75	110	65.84
10,637	81.38	111	71.94
45,246	81.3	112	46.96
14,944	80.77	113	77.95
24,952	80.56	114	79.92
13,910	80.37	115	79.48
35,963	80.26	116	57.11
159,842	80.11	117	70.17
31,727	79.31	118	123.33
19,924	78.98	119	53.44

14,402	78.45	120	70.44
24,179	77.87	121	138.38
16,855	77.83	122	92.19
134,551	77.52	123	72.36
10,174	77.44	124	83.17
16,677	77.16	125	86.29
33,207	77.05	126	105.59
21,567	76.65	127	67.45
70,904	76.13	128	98.21
2,064,991	75.16	129	97.31
12,730	75.05	130	91.56
11,254	74.93	131	134.08
37,525	74.68	132	77.18
10,622	73.41	133	78.19
63,659	73.39	134	58.13
593,321	73.32	135	87.69
28,139	71.81	136	69.78
209,047	71.65	137	82.79
42,024	71.49	138	73.07
58,445	71.35	139	51.91
26,426	71.21	140	49.03
13,984	71.08	141	57.46
574,265	70.35	142	89.29
14,222	70.02	143	69.56
105,631	69.86	144	57.38
23,868	69.48	145	77.96
14,837	68.5	146	40.72
2,963,468	68.2	147	106.42
10,343	67.78	148	61.05
17,125	67.42	149	62.14
11,574	67.25	150	47.08
41,662	67.17	151	51.19
53,600	66.71	152	86.74
29,164	66.01	153	86.99
142,648	65.32	154	52.65
14,573	65.32	154	46.09
78,769	65.29	156	90.52
28,171	65.01	157	54.32
28,751	64.86	158	61.55
111,121	64.59	159	60.75
47,364	64.47	160	36.3
478,201	64.38	161	57.04
73,931	64.26	162	43.05
43,079	64.05	163	84.31
150,631	63.99	164	51.94
50,070	63.92	165	68.76
98,395	63.92	165	78.79
149,854	63.9	167	79.87
44,961	63.6	168	40.53
12,486	63.44	169	45.03
35,519	63.37	170	96.2
24,512	63.18	171	79.45
10,111	62.85	172	99.23
20,294	61.26	173	62.29
439,510	60.91	174	84.16
15,704	60.74	175	51.92
287,650	60.71	176	76.26
69,163	60.24	177	51.43
16,852	59.99	178	57.73
14,964	59.53	179	67.6
1,025,425	58.69	180	71.24
38,039	58.52	181	66.16
72,730	58.46	182	59.51
107,119	58.24	183	79.67

24,980	58.19	184	25.53
19,577	58.12	185	57.72
11,435	57.33	186	66.09
43,877	57.03	187	55.57
28,026	56.62	188	80.6
22,625	55.84	189	48.91
25,653	55.71	190	74.7
45,210	55.39	191	76.6
22,194	54.82	192	32.07
43,445	54.79	193	72.28
69,281	53.96	194	77.1
12,149	53.92	195	32.43
55,381	53.62	196	70.86
138,379	53.54	197	68.28
26,152	53.17	198	57.72
15,320	52.41	199	43.54
21,412	52.32	200	77.32
97,207	52.25	201	64.17
76,794	51.91	202	67.17
69,251	51.81	203	46.73
432,409	51.26	204	66.73
13,287	51.04	205	65.61
23,011	50.95	206	55.3
45,121	50.63	207	61.29
68,572	50.53	208	79.59
39,286	50.47	209	52.46
583,464	49.94	210	66.74
31,098	49.89	211	35.92
13,073	49.34	212	23.78
15,022	49.29	213	36.9
11,581	49.11	214	48.68
14,737	48.68	215	48.25
168,762	48.54	216	58.16
13,204	48.09	217	39.15
148,506	47.98	218	65.55
52,969	47.97	219	61.23
123,232	47.24	220	41.5
37,017	47.18	221	36.55
52,214	47.16	222	42.4
51,312	47.15	223	53.34
17,476	46.95	224	72.19
14,021	46.93	225	54.67
18,908	46.78	226	40.64
12,164	46.59	227	71.55
17,444	46.56	228	43.39
92,693	46.08	229	35.11
51,419	45.87	230	61.08
88,920	45.69	231	55.11
698,184	45.69	231	53.71
22,843	45.4	233	55.66
18,000	45.25	234	59.08
64,972	45.24	235	53.25
10,328	44.98	236	57.71
18,172	44.83	237	61.68
439,575	44.82	238	66.94
35,279	44.51	239	41.7
24,034	44.43	240	50.57
1,182,245	44.28	241	50.4
1,459,276	44.25	242	64.59
34,787	43.87	243	51.5
10,901	43.72	244	63.08
49,670	43.35	245	42.79
74,123	42.96	246	54.03
30,369	42.75	247	55.18

83,209	42.58	248	43.64
14,161	42.48	249	27.81
31,981	41.22	250	27.1
36,126	40.89	251	46.17
68,419	40.57	252	64.75
20,887	40.47	253	69.45
27,466	40.45	254	52.39
45,273	39.89	255	33.45
11,134	39.54	256	27.68
18,646	39.24	257	25.51
14,872	39.15	258	27.67
20,586	38.59	259	30.8
11,119	38.53	260	33.68
20,552	38.44	261	30.77
10,810	38.18	262	31.59
17,923	38.13	263	50.54
12,748	38.04	264	40.03
22,561	37.73	265	35.14
49,445	37.6	266	46.68
142,744	37.49	267	58.65
112,919	37.48	268	51.13
11,467	36.69	269	41.94
13,793	36.61	270	34.83
97,822	36.59	271	46.95
40,536	36.27	272	42.06
67,897	36.07	273	42.21
57,458	36	274	47.73
11,597	35.96	275	29.24
13,609	35.9	276	35.98
36,382	35.86	277	24.71
26,244	35.78	278	50.85
25,589	35.64	279	40.54
26,816	35.32	280	38.96
13,359	35.12	281	31
23,021	35.12	281	28.69
12,642	34.94	283	71.02
14,844	34.9	284	50.75
14,329	34.55	285	46.23
10,437	34.3	286	21.97
97,904	34.2	287	22.94
11,031	33.72	288	35.65
11,721	33.44	289	34.01
21,238	32.96	290	29.6
212,798	32.73	291	37.82
74,716	32.63	292	35.12
50,800	32.47	293	48.68
53,695	32.39	294	37.83
11,904	32.35	295	21.8
17,762	32.31	296	38.92
91,885	32.17	297	42.02
10,186	31.97	298	28.72
39,809	31.32	299	23.72
37,935	31.04	300	37.3
71,845	31.03	301	35.93
60,774	29.94	302	35.86
54,426	29.65	303	29.64
30,902	29.14	304	57.76
158,318	29.06	305	36.63
52,248	29.05	306	31.9
18,400	29.04	307	25.03
147,749	29	308	33.48
74,685	28.94	309	24.78
13,154	28.02	310	33.52
51,408	28.01	311	41.92

2019

597,770	27.89	312	27.42
32,556	26.99	313	15.23
23,133	26.93	314	28.73
10,406	26.46	315	27.59
19,959	25.82	316	28.06
11,313	25.79	317	18.37
12,960	25.34	318	13.96
14,460	23.84	319	28.65
14,285	23.45	320	24.01
10,196	23.25	321	24.56
16,363	21.75	322	21.2
15,385	20.92	323	22.78
21,025	19.72	324	13.63

an areas of the same name.

at occur within the local correctional facility: Northumberland (Brighton), Ont.; Napanee (Greater Napanee), Ont

lation of 10,000 or more. Population figures reflect only the permanent or resident population of a jurisdiction. Visitors, commuters, students, and seasonal staff. These temporary populations, whose permanent residence is within the jurisdiction. A high crime rate or Crime Severity Index (CSI) may indicate that a municipality is a geographical area that includes large part-time or temporary populations which are excluded from both their population bases and their crime rate

Reporting Survey.

Severity Index		Non-violent Crime Severity Index	
rank	value	rank	value
...	75.8	...	
1	373.53	2	
2	398.81	1	
5	329.49	3	
10	320.33	4	
3	245.63	8	
4	240.01	9	
7	277.45	5	
9	259.43	6	
6	226.97	10	
18	249.98	7	
12	216.87	14	
11	206.08	17	
23	221.96	13	
28	223.39	11	
38	222.92	12	
25	214.08	15	
40	209.26	16	
8	164.94	27	
21	188.5	18	
20	176.44	22	
16	167.12	26	
19	167.79	25	
35	180.72	20	
41	181.84	19	
42	177.36	21	
54	175.49	23	
46	168.05	24	
14	142.28	33	
31	156.78	31	
60	163.52	28	
44	156.1	32	
78	159.01	29	
74	156.97	30	
32	136.61	37	
15	120.64	49	
17	121.55	48	
27	124.28	45	
75	140.12	35	
30	122.47	47	
66	137.57	36	
43	129.38	41	
26	117.79	51	
58	132.96	39	
70	135.71	38	
53	128.03	43	
61	131.34	40	
45	122.59	46	
208	140.36	34	
135	126.78	44	
37	103.34	66	
84	115.51	52	
188	128.61	42	
103	118.31	50	
65	110.35	57	
67	110.46	56	

71	109.96	58
86	113.65	54
52	103.09	67
95	114.54	53
29	89.7	86
62	104.82	63
33	92.35	82
116	113.03	55
72	103.49	65
57	99.33	72
47	94.33	77
97	105.84	61
13	67.98	149
94	105.44	62
79	101.85	68
63	97.98	74
114	107.56	59
105	104.64	64
36	84.52	103
49	89.52	87
24	72.07	133
165	106.83	60
96	98.4	73
64	91.14	85
51	86.22	99
73	92.37	81
55	85.62	101
83	93.36	79
137	100.47	70
50	81.71	107
153	100.6	69
109	94.41	76
178	100.4	71
22	61.95	164
113	92.27	83
89	87.81	94
59	79.79	113
124	91.83	84
93	88.25	92
140	92.6	80
98	87.08	97
112	88.47	90
82	83.35	105
106	87.52	95
130	88.92	89
138	89.45	88
230	95.97	75
56	70.6	138
141	86.55	98
88	78.99	117
85	77.61	121
100	80.45	112
119	82.74	106
150	85.64	100
168	87.27	96
145	84.59	102
236	93.46	78
128	81.59	108
117	80.6	110
122	80.5	111
198	88.41	91
152	83.5	104
48	63.29	160
210	87.98	93

151	81.14	109
34	55.92	181
87	72.48	130
142	79.2	115
110	75.19	123
104	73.69	127
69	66.6	154
160	79.78	114
77	68.01	148
80	67.01	152
90	68.94	145
39	53.48	191
131	73.6	128
126	71.52	136
190	78.71	118
99	67.97	150
154	72.37	131
111	67.48	151
139	70.76	137
218	78.18	120
228	79.02	116
196	75.81	122
92	63.38	159
155	70.02	140
197	74.18	126
127	66.27	155
257	78.34	119
68	54.3	186
183	70.05	139
176	69.16	144
235	74.35	125
221	72.76	129
102	59.35	168
101	58.31	171
213	69.73	143
242	72.08	132
91	56.06	180
206	68.7	146
179	65.89	156
184	65.82	157
271	74.45	124
199	66.87	153
247	71.74	135
107	56.61	178
216	68.17	147
157	62.03	163
125	58.42	169
118	58.01	174
260	71.75	134
243	69.91	141
81	51.41	193
123	57.18	177
76	49.62	200
175	60.74	166
108	52.4	192
217	63.77	158
134	54.98	184
220	63.27	161
192	60.66	167
159	56.49	179
147	54.04	187
166	55.64	182
185	57.94	175
120	50.39	197

307	69.8	142
193	58.13	173
167	54.04	187
201	57.42	176
115	47.86	210
229	58.2	172
136	48.75	206
133	47.63	213
287	62.88	162
143	48.37	208
132	45.51	221
286	61.52	165
149	47.29	215
158	48.11	209
193	51.41	193
245	55.48	183
129	43.21	230
173	47.83	211
161	46.3	217
238	53.52	190
164	45.57	220
169	45.67	219
202	49.27	201
180	46.68	216
121	39.96	250
214	49.64	199
163	43.78	227
274	54.79	185
314	58.42	169
268	53.62	189
231	49.15	203
233	48.71	207
189	44.97	223
262	51.19	195
170	41.54	241
181	43.09	232
256	49.2	202
270	50.9	196
249	48.76	205
211	44.82	224
144	37.76	260
205	44.03	226
258	48.87	204
146	37.5	261
246	47.59	214
279	49.92	198
182	40.29	246
204	42.2	235
209	42.7	233
200	41.6	240
186	40.17	249
212	42.25	234
195	40.29	246
177	38.67	254
162	36.76	266
255	45.41	222
225	42.12	236
227	41.97	239
172	36.83	265
219	41.02	244
174	36.65	267
248	43.44	229
207	38.88	253
203	38.18	258

244	42.1	238
301	47.65	212
306	46.2	218
241	38.89	252
171	31.78	286
156	29.96	296
215	36.07	269
285	42.11	237
302	43.71	228
308	44.08	225
303	43.19	231
291	41.3	242
282	40.18	248
292	41.11	243
289	40.46	245
226	33.57	280
261	37.23	263
277	38.58	256
239	34.24	273
187	29.79	298
222	32.48	285
253	34.72	272
280	37.17	264
237	32.77	284
251	34.1	274
250	33.78	279
234	31.7	287
295	38.29	257
272	35.79	271
311	39.79	251
223	30.28	294
259	33.79	278
263	33.93	277
290	36.51	268
298	37.35	262
148	21.88	321
224	29.12	302
240	30.26	295
318	38.66	255
316	38.17	259
276	32.94	283
281	33.15	281
294	34.09	275
266	30.82	290
278	31.66	288
231	26.57	310
265	30.36	293
319	36.06	270
264	29.86	297
252	28.55	304
297	33.07	282
315	33.98	276
267	28.71	303
273	29.19	301
275	27.73	308
293	29.59	299
191	18.77	324
269	26.27	311
288	27.96	307
309	30.42	291
284	27.32	309
310	30.37	292
283	25.97	314
254	22.95	317

2019

305	27.99	306
322	31.16	289
296	26.22	312
304	25.99	313
300	24.95	315
321	28.4	305
323	29.37	300
299	22.05	319
313	23.2	316
312	22.73	318
320	21.9	320
317	20.2	323
324	21.87	322

t.; Fort Saskatchewan, Alta. For further details, contact the Canadian Centre for

Where a jurisdiction serves as the centre for commercial businesses, human or in another jurisdiction, are excluded from a jurisdiction's population figures. This provides commercial business, human or public services, or entertainment for many and CSI calculations.

OPIOID SITUATION REPORT #1



Grey Bruce Health Unit
July 2021

CONTENTS

- 1 Local figures
- 2 What we're doing
- 3 What you can do

What is harm reduction?

Harm Reduction seeks to reduce the health and social harms associated with addiction and substance use, without necessarily requiring people who use substances to abstain or stop. The harm reduction approach to substance use is evidence-based, and includes programs, services and practices.

Essential to harm reduction is that it provides people who use substances a choice of how they will minimize harms through non-judgmental and non-coercive strategies that enhance skills and knowledge to live safer and healthier lives ([CMHA Ontario](#)).




Local Figures

IN 2020 THERE WERE...



24

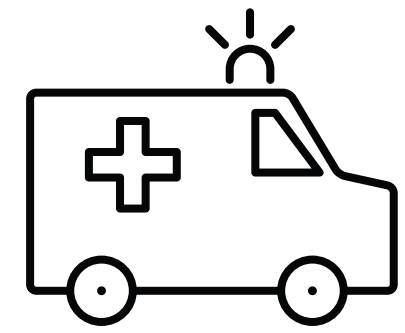
OVERDOSE DEATHS



107

EMERGENCY ROOM VISITS

FOR SUSPECTED OPIOID OVERDOSES



EMS RESPONDED TO

80

SUSPECTED OPIOID OVERDOSES

BETWEEN JANUARY AND JUNE 2021...

PUBLIC HEALTH,
CONTRACTED PARTNER SITES,
AND PHARMACIES
DISPENSED

3,198

NALOXONE KITS



2,269

SAFER SUBSTANCE
USE KITS



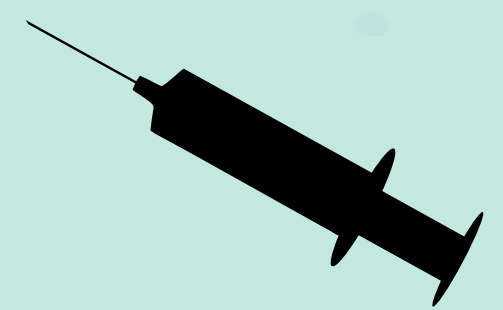
337

PERSONAL
SHARPS DISPOSAL
CONTAINERS

AND THERE WERE...

13,830

SHARPS
RETURNED TO
GBHU FOR SAFE
DISPOSAL



19

REFERRALS MADE

TO ADDICTION, MENTAL HEALTH,
HARM REDUCTION, PRIMARY CARE,
AND OTHER SERVICES

Harm Reduction Services at Grey Bruce Health Unit

THE NEEDLE SYRINGE PROGRAM (NSP)

- Safe drug use equipment and disposal of used needles
- Containers to safely dispose of drug use equipment
- Overdose prevention and naloxone training
- Referrals to testing and treatment for sexual transmitted and bloodborne infections
- Referrals to other health and social services
- Recruitment of new NSP sites
- Liaison with [15 contracted NSP sites](#) to ensure efficient functioning
- [Educational materials](#) on safe disposal of found needles - see sharps disposal

NSP is confidential and is offered at the Grey Bruce Health Unit (GBHU) Mon-Fri, 8:30 am to 4 pm, no appointment needed. The NSP is also offered at the 15 additional partner sites.

THE NALOXONE PROGRAM

- Training employees of eligible organizations to dispense naloxone to their clients
- Recruitment of new naloxone distribution sites
- Consult with contracted naloxone dispensing organizations to ensure efficient functioning
- Training and supplying Police and Fire Services with naloxone for use as first responders
- Overdose prevention and naloxone training for other interested community organizations

HARM REDUCTION OUTREACH

- GBHU staff offer NSP services in several communities lacking harm reduction services
- Outreach is offered at food banks and in response to community overdose surges
- Provide public and stakeholder education about the harm reduction philosophy

OPIOID WORKING GROUP

- The GBHU provides leadership for the Opioid Working Group (OWG) subgroup of the Grey Bruce Community Drug and Alcohol Strategy, bringing together professionals and community members to address the opioid epidemic locally, as outlined in the [Grey Bruce Opioid Response Plan](#).

Version: July 2021

What you can do

LEARN ABOUT THE ISSUE.

To learn what opioids are and about Canada's opioid crisis:

[Canada's opioid crisis \(Fact sheet\) - Canada.ca](#)

[Opioids: What Are They? \(Fact sheet\) - Canada.ca](#)

BE ABLE TO RECOGNIZE AND RESPOND TO OPIOID OVERDOSE. GET A NALOXONE KIT.

Naloxone is free, no prescription required at pharmacies and the Grey Bruce Health Unit.

[Opioid Overdoses: What To Do \(fact sheet\) - Canada.ca](#)

[What is an Opioid Overdose? – Peterborough Drug Strategy Video](#)

[Naloxone: Save a Life \(fact sheet\) - Canada.ca](#)

KEEP PRESCRIPTION OPIOIDS SECURE AND MONITOR THE AMOUNT.

If you have a prescription for opioids, keep your medication locked and/or monitor the amount. If medication is missing, someone may be taking it. Return unused or expired medications to the pharmacy for safe disposal.

LEARN HOW TO LOWER OVERDOSE RISK.

- Avoid using alone. Have a friend who is not using stay with you.
- If using alone, call the National Overdose Response Service at 1-888-688-6677. Someone will stay on the line and call 911 if you do not respond.
- Get Naloxone and have it ready. Naloxone is at pharmacies and the Health Unit.
- Use 1 drug at a time. Avoid mixing. Mixing drugs, including alcohol, increases overdose risk. If mixing, use less of each drug.
- Start with a small test dose and go slow. If you have had a break from using, use less.
- Learn how to recognize an overdose. When in doubt, give Naloxone.
- Plan a safe ride home.
- Call 911 and give Naloxone if you witness or experience an overdose. The Good Samaritan Drug Overdose Act protects the caller and anyone on the scene from simple drug possession charges.

PROTECT PEOPLE FROM DISCRIMINATION BY RECOGNIZING STIGMATIZING BEHAVIOUR.

Stigma can have a significant impact on the quality of life of people who use drugs, people who are in recovery, and their loved ones. Take some time to “check yourself” and reflect on your own personal biases when communicating about substance use.

Learn More:

[Changing How We Talk About Substance Use](#)

[Stigma - Why Words Matter](#)

Questions about the report?
Grey Bruce Health Unit
1-800-263-3456

Need support but don't
know where to turn?
Call 211 or visit 211ontario.ca

